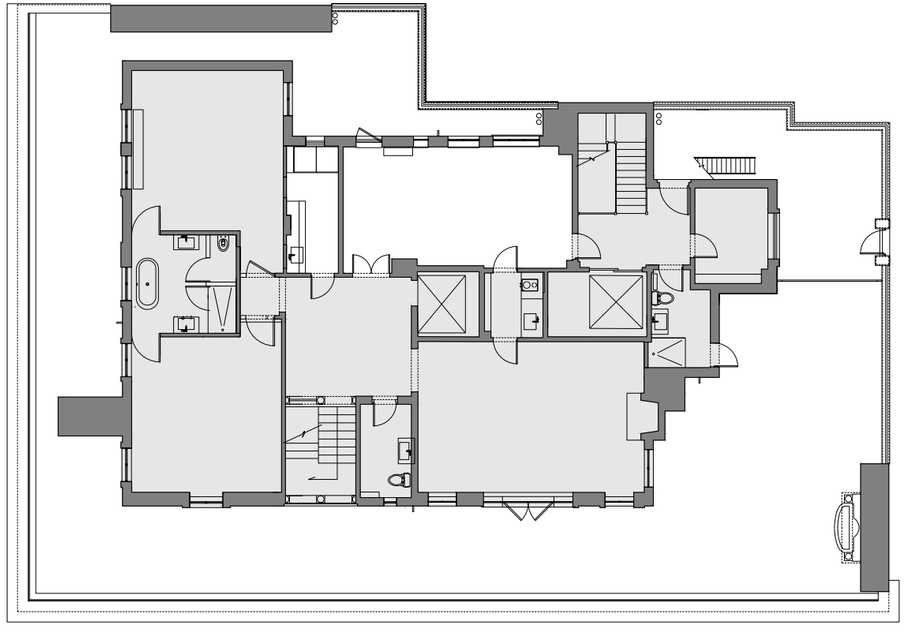

1 SK-1 **EXISTING PENTHOUSE FLOOR PLAN**

SCALE: 1/16"=1'-0"

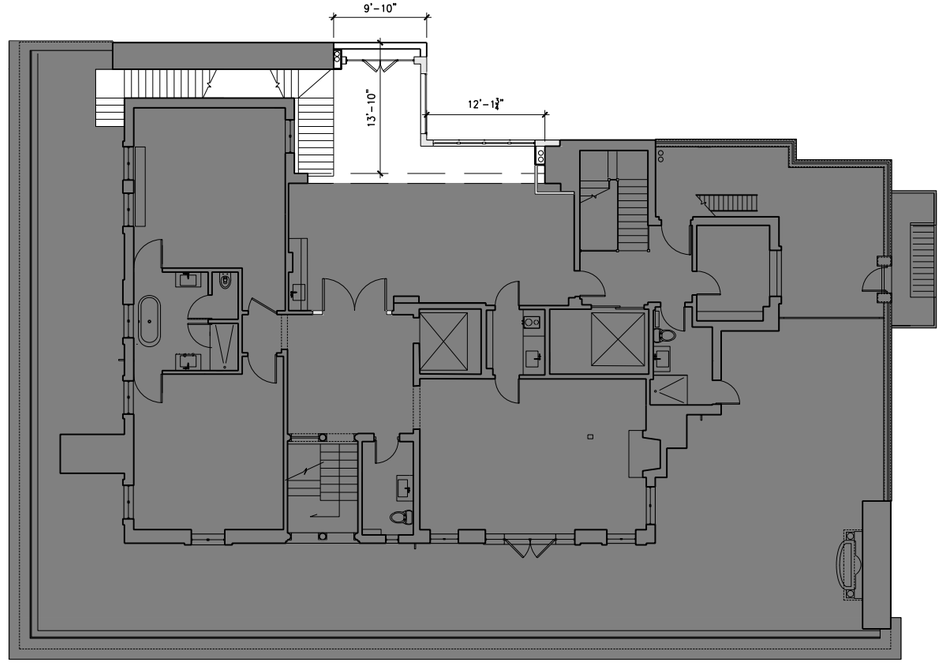

1 SK-1 **PROPOSED PENTHOUSE FLOOR PLAN**

SCALE: 1/16"=1'-0"

ARCHITECT:

ACHESON DOYLE PARTNERS ARCHITECTS, P.C.

44 WEST 18th STREET NEW YORK, NY 10011
212 414-4500 FAX: 212 229-3819
info@adparchitects.com

1020 FIFTH AVENUE

ROOFTOP ADDITION

PROJECT NUMBER:

DRAWING NUMBER:

SCALE: AS NOTED

DATE: 11/6/2023

SK-1



1 SK-2 **EXISTING NORTH ELEVATION**

SCALE: 1/16"=1'-0"



1 SK-2 **PROPOSED NORTH ELEVATION**

SCALE: 1/16"=1'-0"

ARCHITECT:

ACHESON DOYLE PARTNERS ARCHITECTS, P.C.

44 WEST 18th STREET NEW YORK, NY 10011
212 414-4500 FAX: 212 229-3819
info@adparchitects.com

1020 FIFTH AVENUE

ROOFTOP ADDITION

PROJECT NUMBER:

DRAWING NUMBER:

SCALE: AS NOTED

DATE: 11/6/2023

SK-2

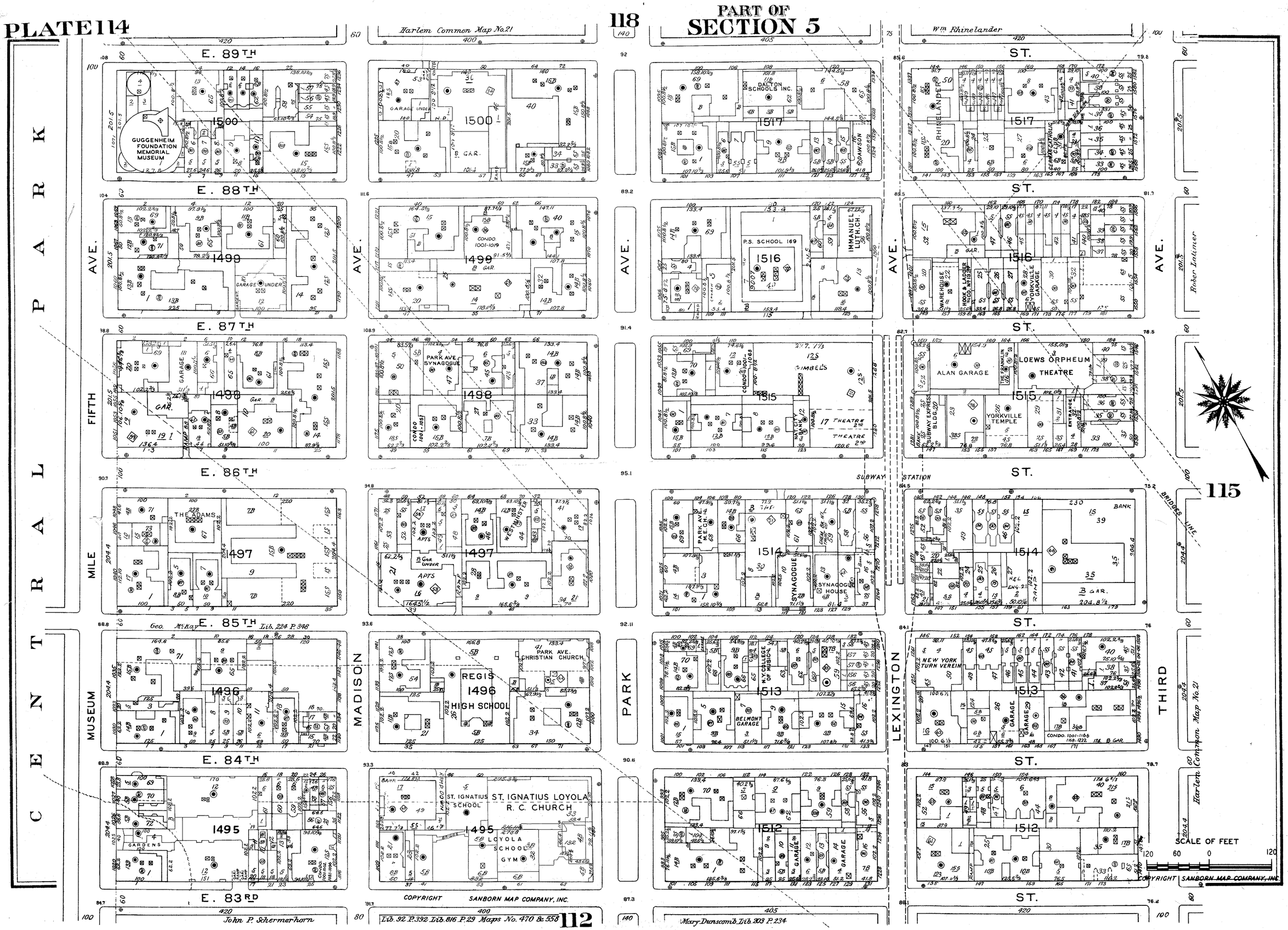
PLATE 114
PART OF SECTION 5
118
115
112
CENTRAL PARK
MUSEUM MILE
FIFTH AVE.
MADISON AVE.
PARK AVE.
LEXINGTON AVE.
THIRD AVE.
E. 89TH ST.
E. 88TH ST.
E. 87TH ST.
E. 86TH ST.
E. 85TH ST.
E. 84TH ST.
E. 83RD ST.
Harlem Common Map No. 21
Wm Rhinelander
Geo. McKay Lib. 224 P. 348
John P. Schermerhorn
Lib. 92 P. 392 Lib. 816 P. 29 Maps No. 470 & 558
Mary Dunscomb Lib. 203 P. 234
Rober Latimer
Harlem Common Map No. 21
GUGGENHEIM FOUNDATION MEMORIAL MUSEUM
DALTON SCHOOLS INC.
P.S. SCHOOL 169
IMMANUEL LUTH. CH.
LOEWS ORPHEUM THEATRE
ALAN GARAGE
YORKVILLE TEMPLE
THE ADAMS
REGIS HIGH SCHOOL
PARK AVE. CHRISTIAN CHURCH
ST. IGNATIUS LOYOLA R. C. CHURCH
LOYOLA SCHOOL GYM
SYNAGOGUE
SYNAGOGUE HOUSE
BELMONT GARAGE
NEW YORK TURN VEREIN
SUBWAY STATION
BRIDGES LINE
SCALE OF FEET
120 60 0 120
COPYRIGHT SANBORN MAP COMPANY, INC.